

Take the train and go on a trip

to Another Kyoto you don't know about.



KYOTO TRAIN MAP

Take a train and head to Another Kyoto!

Line / Station Names

**A** JR Kyōto Line

- A31 Kyōto Station
- A32 Nishiōji Station
- A33 Katsuragawa Station
- A34 Mukōmachi Station
- A35 Nagaokakyō Station
- A36 Yamazaki Station
- ...
- A47 Ōsaka Station

**D** Nara Line

- D01 Kyōto Station
- D02 Tōfukuji Station
- D03 Inari Station
- D04 JR-Fujinomori Station
- D05 Momoyama Station
- D06 Rokujizō Station
- D07 Kohata Station
- D08 Ōbaku Station
- D09 Uji Station
- D10 JR-Ogura Station
- D11 Shinden Station
- D12 Jōyō Station
- D13 Nagaike Station
- D14 Yamashiro-Aodani Station
- D15 Yamashiro-Taga Station
- D16 Tamamizu Station
- D17 Tanakura Station
- D18 Kamikoma Station
- D19 Kizu Station
- ...
- D21 Nara Station

**V** Kansai Line

- Q39 Kamo Station
- Kasagi Station
- Ōkawara Station
- Tsukigaseguchi Station
- Shimagahara Station
- Iga-Ueno Station
- ...
- Kameyama Station

**E** Sagano Line

- E01 Kyōto Station
- E02 Umekōji-Kyōtonishi Station
- E03 Tambaguchi Station
- E04 Nijō Station
- E05 Enmachi Station
- E06 Hanazono Station
- E07 Uzumasa Station
- E08 Saga-Arashiyama Station
- E09 Hozukyō Station
- E10 Umahori Station
- E11 Kameoka Station
- E12 Namikawa Station
- E13 Chiyokawa Station
- E14 Yagi Station
- E15 Yoshitomi Station
- E16 Sonobe Station

**E** San-in Line

- E16 Sonobe Station
- Funaoka Station
- Hiyoshi Station
- Goma Station
- Shimoyama Station
- Wachi Station

Aseri Station

- Tachiki Station
- Yamaga Station
- Ayabe Station
- Takatsu Station
- Isa Station
- Fukuchiyama Station
- Kamikawaguchi Station
- Shimo-Yakuno Station
- Kami-Yakuno Station
- ...
- Kinosakionsen Station

**L** Maizuru Line

- Ayabe Station
- Fuchigaki Station
- Umezako Station
- Magura Station
- Nishi-Maizuru Station
- Higashi-Maizuru Station

**F** Miyafuku Line

- F01 Fukuchiyama Station
- F02 Fukuchiyama-shimoin-guchi Station
- F03 Aragakashinokidai Station
- F04 Maki Station
- F05 Shimoamazu Station
- F06 Gujyo Station
- F07 Oe Station
- F08 Oekoukumae Station
- F09 Futamata Station
- F10 Oeyamaguchinaiku Station
- F11 Karakawa Station
- F12 Kita Station
- F13 Miyamura Station
- F14 Miyazu Station

**M** Miyamai Line

- Miyamai Line (Kyoto Tango Railway)
- M08 Nishi-Maizuru Station
- M09 Shisyo Station
- M10 Shinonome Station
- M11 Tangokanzaki Station
- M12 Tangoyura Station
- M13 Kunda Station
- M14 Miyazu Station

**T** Miyatoyo Line

- Miyatoyo Line (Kyoto Tango Railway)
- T14 Miyazu Station
- T15 Amanohashidate Station
- T16 Iwatakiguchi Station
- T17 Yosano Station
- T18 Kyotango-Omiya Station
- T19 Mineyama Station
- T20 Amino Station
- T21 Yuhigaura-Kitsuonsen Station
- T22 Shotenkyo Station
- T23 Kabutoyama Station
- T24 Kumihama Station
- T25 Konotori-no-sato Station
- T26 Toyooka Station

**I** Iga Railway Iga Line

- Iga-Ueno Station
- Nii Station
- Nishi Oote Station
- Uenoshi Station
- ...
- Iga-Kambe Station

\*This map omits "JR" from station numbers.  
(Example) JR-A47 → A47  
①-⑱ are the nearest stations to the tourist spots listed in the map.

Main Routes for Traveling through Another Kyoto /

If you want to go to **Kyoto by the Sea or Woodland Kyoto!**

From Kyoto Station  
**Ltd. Express Hashidate / Kinosaki / Maizuru**

If you want to go to **Kyoto Tea Country!**

From Kyoto Station  
**Nara Line / Kansai Line**  
(Transfer at Kizu Station)

If you want to go to **Kyoto Otokuni Bamboo Grove!**

From Kyoto Station  
**JR Kyoto Line**

If you want to reserve a limited express train ticket in advance!

[e5489](https://e5489.jp-odekake.net/e5489/ibsp/CBTopMenuSP) <https://e5489.jp-odekake.net/e5489/ibsp/CBTopMenuSP>



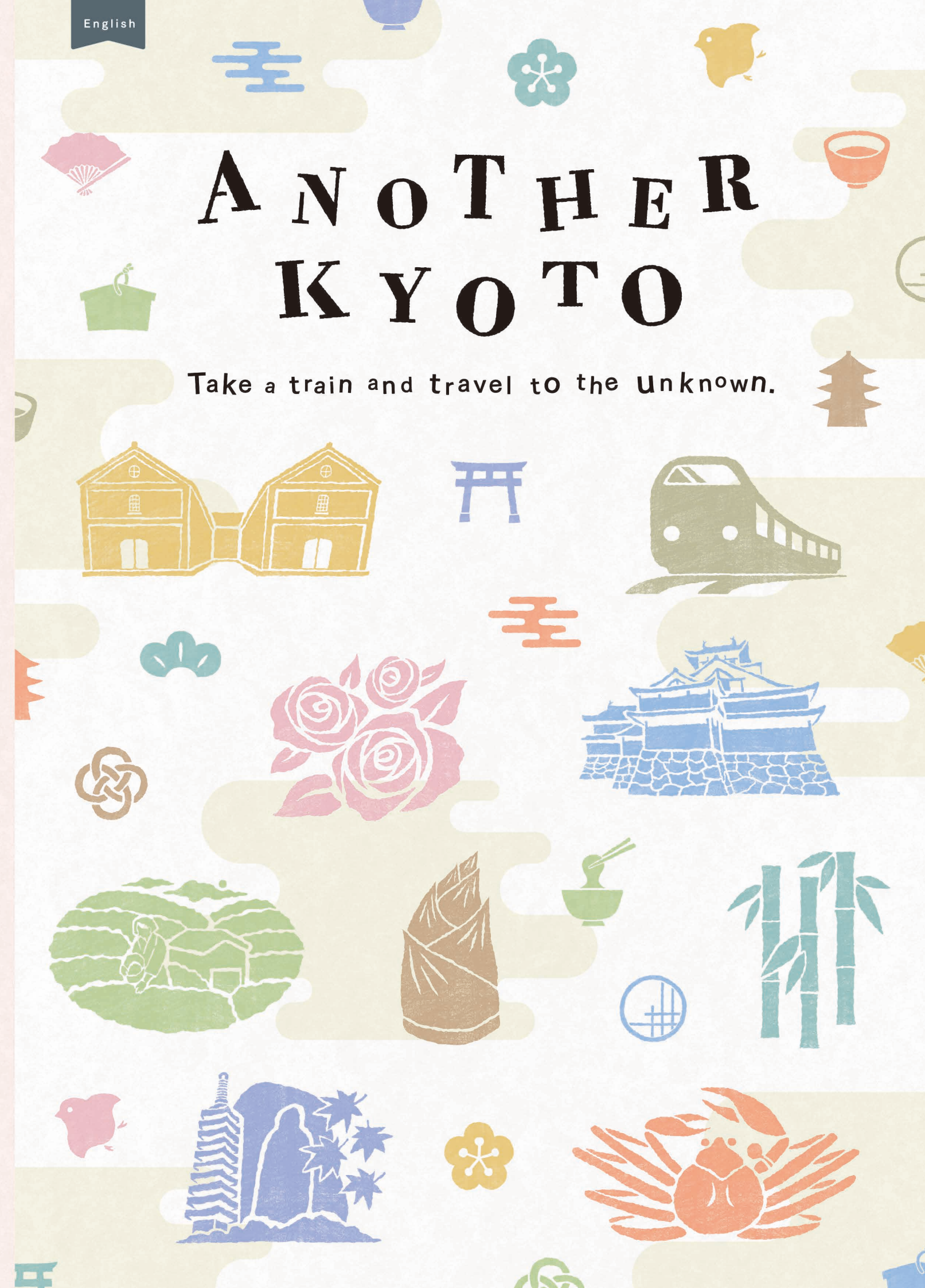
Another Kyoto

Kyoto has many spots you don't know about yet. Check our website and take a trip through Another Kyoto!



ANOTHER KYOTO

Take a train and travel to the unknown.






## 海の京都

Northern Kyoto, which faces the Sea of Japan. The culture of people living with the sea has a different kind of charm than tourism within Kyoto City.

### Yuhigaura

Meaning "evening sun shore" in Japanese, this beach truly lets you gaze at the beautiful evening sun. The setting evening sun soothes visitors. Yuhigahara Onsen, a hot spring known to have beautifying effects, is also located nearby. <Access> Around 10 min. by bus from Yuhigaura-Kitsu-onsen Station (Kyoto Tango Railway)



### Amanohashidate


A beautiful landscape created by nature, with an expansive line of around 6,700 pine trees. The name means "bridge to the heavens in Japanese" – turn your back and look at it through your legs and it looks like a bridge to the heavens. <Access> Around 5 min. walk from Amanohashidate Station (Kyoto Tango Railway)



## 竹の里・乙訓

The southwest of Kyoto, featuring many romantic historical spots. The beautiful bamboo forests and autumn leaves purify the hearts of travelers.

### Kyoto Otokuni Bamboo Grove



### Take-no-Michi (The Bamboo Path)

A bamboo forest in the hills of Nishiooka, known throughout Japan as a production area for quality bamboo. This bamboo path is 1,800m long and features 8 kinds of bamboo fences orderly lined up, including ancient mound fences, furniture and fences. <Access> Around 30 min. walk from Katsuragawa Station (JR Kyoto Line)



## 森の京都

Beautiful unspoiled landscapes of Japan, such as rich nature and tranquil Satoyama areas. A forest of healing and creation awaits you.

### Fukuchiyama Castle

This castle began when it was built as a base for Akechi Mitsuhide, who conquered Tamba Province. The stone fences remaining from the time the castle was built, and the sole castle tower in northern Kinki, are both very appealing. <Access> Around 10 min. walk from Fukuchiyama Station (JR Fukuchiyama Line)



### Ayabe Rose Garden

A rose garden opened by citizen volunteers. Around 1,200 colorful, stunning roses bloom during the rose festivals held in spring and autumn every year. <Access> Around 10 min. walk from Ayabe Station (JR San-in Line)



### Yanagidani Kannon Yokoku-ji Temple

A temple believed by many people, including the Imperial House of Japan, to be a place of prayer that cured eye diseases. In recent years, it has become popular as the temple where flower water, which is colorfully decorated with seasonal flowers, originated. <Access> Around 15 min. by taxi from Nagaokakyo Station (JR Kyoto Line)



### Woodland Kyoto



### Hozu-gawa River Boat Ride

Go down a mountain stream that stretches around 16 km, from Tamba Kameoka to Arashiyama in Kyoto. Get on a boat handled by a skilled boatman and enjoy a 2-hour boat trip that lets you experience the splendid seasons and magnificent nature. <Access> Around 8 min. walk from Kameoka Station (JR Sagano Line)



### Thatched Village (Kayabuki no Sato)

A village that has houses with Kayabuki roofs (thatched roofs), built with traditional techniques, still standing. You can gaze at unspoiled Japanese landscapes surrounded by beautiful nature, where time flows slowly. <Access> Around 60 min. by bus from Hiyoshi Station (JR San-in Line)



Kyoto Miyama Tourism Association

### Asahi Group Oyamazaki Villa Museum of Art

This museum consists of a main building built during Japan's Taisho and Showa Eras in the 20th century, and a new building designed by the architect Tadao Ando. Monet's painting "Water Lilies," as well as artworks related to the mingei folk art movement, are displayed here. <Access> Around 5 min. by free shuttle bus from Yamazaki Station (JR Kyoto Line)



## お茶の京都

The hometown of Japanese tea, and the Kyoto Yamashiro area. Enjoy the scenery of tea fields and the townscape featuring tea wholesalers, as well as cultural assets that have been around for over 1,000 years.



### Ishitera Tea Fields

Tea fields with beautiful scenery located in Kyoto, which is famous for Uji tea production. Visitors will be greeted by the greenery stretching to the peaks of small mountains. <Access> Around 10 min. by bus from Kamo Station (JR Kansai Line)

### Fukujen Yamashiro Museum (Tea Wholesaler Street / Temon tea garden)

Located in the Kamikoma tea wholesaler district, lined with around 30 tea wholesalers, you can experience its history through tea wholesaler homes and furniture, and materials exhibits on tea cultivation and production. <Access> Around 8 min. walk from Kamikoma Station (JR Nara Line)



### Kyoto Tea Country



### Kasagi-dera Temple

A temple located on the peak of Mt. Kasagi, known as a famous spot for autumn leaves. The principle image of Buddha carved into a gigantic stone around 15m high only has its halo remaining, but it's still very impressive. <Access> Around 45 min. walk from Kasagi Station (JR Kansai Line)



### Michi no Eki Ocha no Kyoto Minamiyamashiro Village

A Roadside Station lined with specialty tea and fresh vegetables. Food options such as the tea soba and matcha soft serve ice cream are recommended. <Access> Around a 10 min. walk from Tsukigaseguchi Station (JR Kansai Line)

### Iga Ueno Castle

Called "white phoenix castle" due to its beautiful white paint, this castle is counted as one of the 100 Fine Castles in Japan. Feel the wind of the Sengoku Era from within the wooden construction. <Access> Around an 8 min. walk from Uenoshi Station (Iga Railway)



### Iga-ryu Ninja Museum

This museum contains various materials related to ninja. Enjoy ninja houses with contraptions set up, authentic shuriken throwing, and shows demonstrating ninjutsu techniques. <Access> Around a 10 min. walk from Uenoshi Station (Iga Railway)



Check out other places from Another Kyoto!

### Iga Area

